

# AECOM

**PROJECT**  
H2 Teesside DCO

**APPLICANT**  
H2 Teesside Limited

**CONSULTANT**  
AECOM Limited  
100 Embankment,  
Cathedral Approach,  
Manchester, M3 7FB  
www.aecom.com

- LEGEND**
- Proposed Development Site
  - Proposed Development Site - 250 m Buffer
  - Main Site
- Agricultural Land Classification Grade**
- Grade 2
  - Grade 3
  - Grade 4
  - Grade 5
  - Non Agricultural
  - Urban

**NOTES**

- 1: Reproduced from Ordnance Survey digital map data © Crown copyright 2024. All rights reserved. Licence number 0100031673.
- 2: © Natural England copyright. Contains Ordnance Survey data © Crown copyright and database right 2023.

**ISSUE PURPOSE**  
Environmental Statement

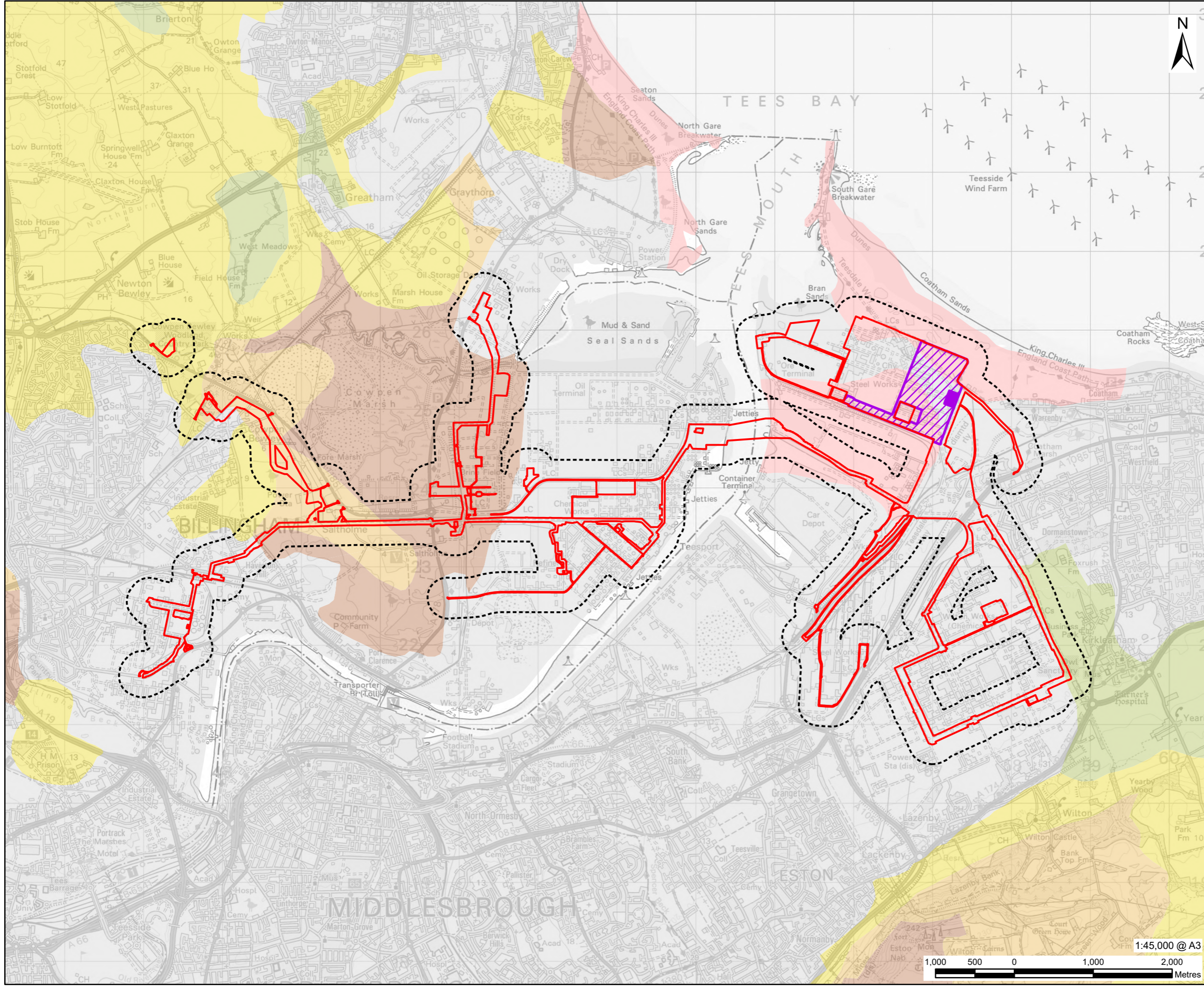
**PROJECT NUMBER**  
60689030

**FIGURE TITLE**  
Agricultural Land Classification - Main Site

**FIGURE NUMBER**  
Figure 10-19a



This drawing has been prepared for the use of AECOM's client. It may not be used, modified, reproduced or relied upon by third parties, except as agreed by AECOM or as required by law. AECOM accepts no responsibility, and denies any liability whatsoever, to any party that uses or relies on this drawing without AECOM's express written consent. Do not scale this document. All measurements must be obtained from the stated dimensions.



# AECOM

**PROJECT**  
H2 Teesside DCO

**APPLICANT**  
H2 Teesside Limited

**CONSULTANT**  
AECOM Limited  
100 Embankment,  
Cathedral Approach,  
Manchester, M3 7FB  
www.aecom.com

- LEGEND**
- Proposed Development Site
  - Proposed Development Site - 250m Buffer
  - Carbon Dioxide - Export Pipeline
  - Carbon Dioxide - Above Ground Installation
  - Grade 2
  - Grade 3
  - Grade 4
  - Grade 5
  - Non Agricultural
  - Urban

- NOTES**
- 1: Reproduced from Ordnance Survey digital map data © Crown copyright 2024. All rights reserved. Licence number 0100031673.
  - 2: © Natural England copyright. Contains Ordnance Survey data © Crown copyright and database right 2023.

**ISSUE PURPOSE**  
Environmental Statement

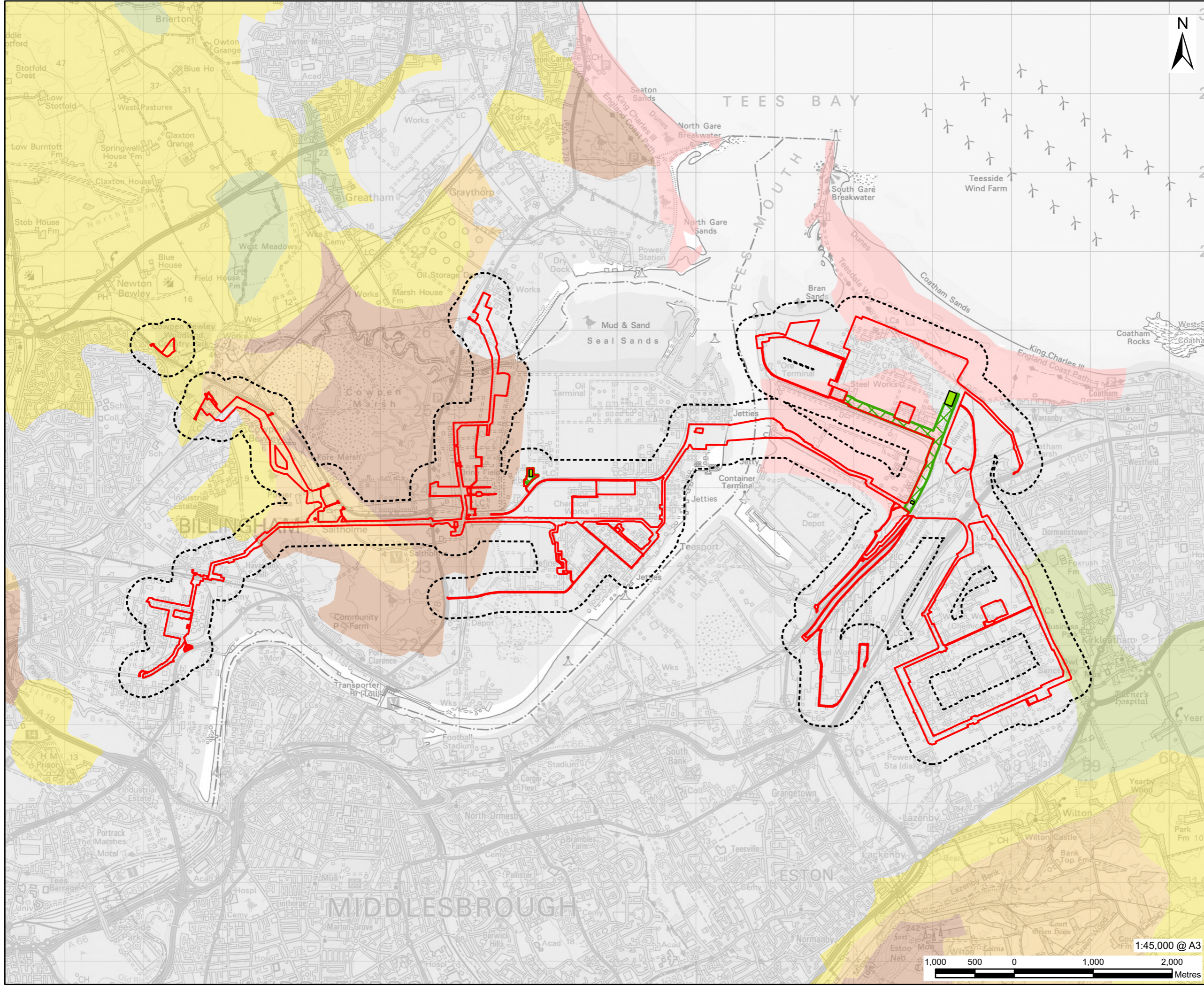
**PROJECT NUMBER**  
60689030

**FIGURE TITLE**  
Agricultural Land Classification -  
Carbon Dioxide Export Pipeline and  
High-Pressure Compression Station

**FIGURE NUMBER**  
Figure 10-19b



This drawing has been prepared for the use of AECOM's client. It may not be used, modified, reproduced or relied upon by third parties, except as agreed by AECOM or as required by law. AECOM accepts no responsibility, and denies any liability whatsoever, to any party that uses or relies on this drawing without AECOM's express written consent. Do not scale this document. All measurements must be obtained from the stated dimensions.



# AECOM

**PROJECT**  
H2 Teesside DCO

**APPLICANT**  
H2 Teesside Limited

**CONSULTANT**  
AECOM Limited  
100 Embankment,  
Cathedral Approach,  
Manchester, M3 7FB  
www.aecom.com

- LEGEND**
- Proposed Development Site
  - Proposed Development Site - 250m Buffer
  - Natural Gas Connection Works**
    - Natural Gas Connection - Underground High Pressure Gas Pipeline
    - Natural Gas Connection - Above Ground Installation
  - Agricultural Land Classification Grade**
    - Grade 2
    - Grade 3
    - Grade 4
    - Grade 5
    - Non Agricultural
    - Urban

- NOTES**
- 1: Reproduced from Ordnance Survey digital map data © Crown copyright 2024. All rights reserved. Licence number 0100031673.
  - 2: © Natural England copyright. Contains Ordnance Survey data © Crown copyright and database right 2023.

**ISSUE PURPOSE**  
Environmental Statement

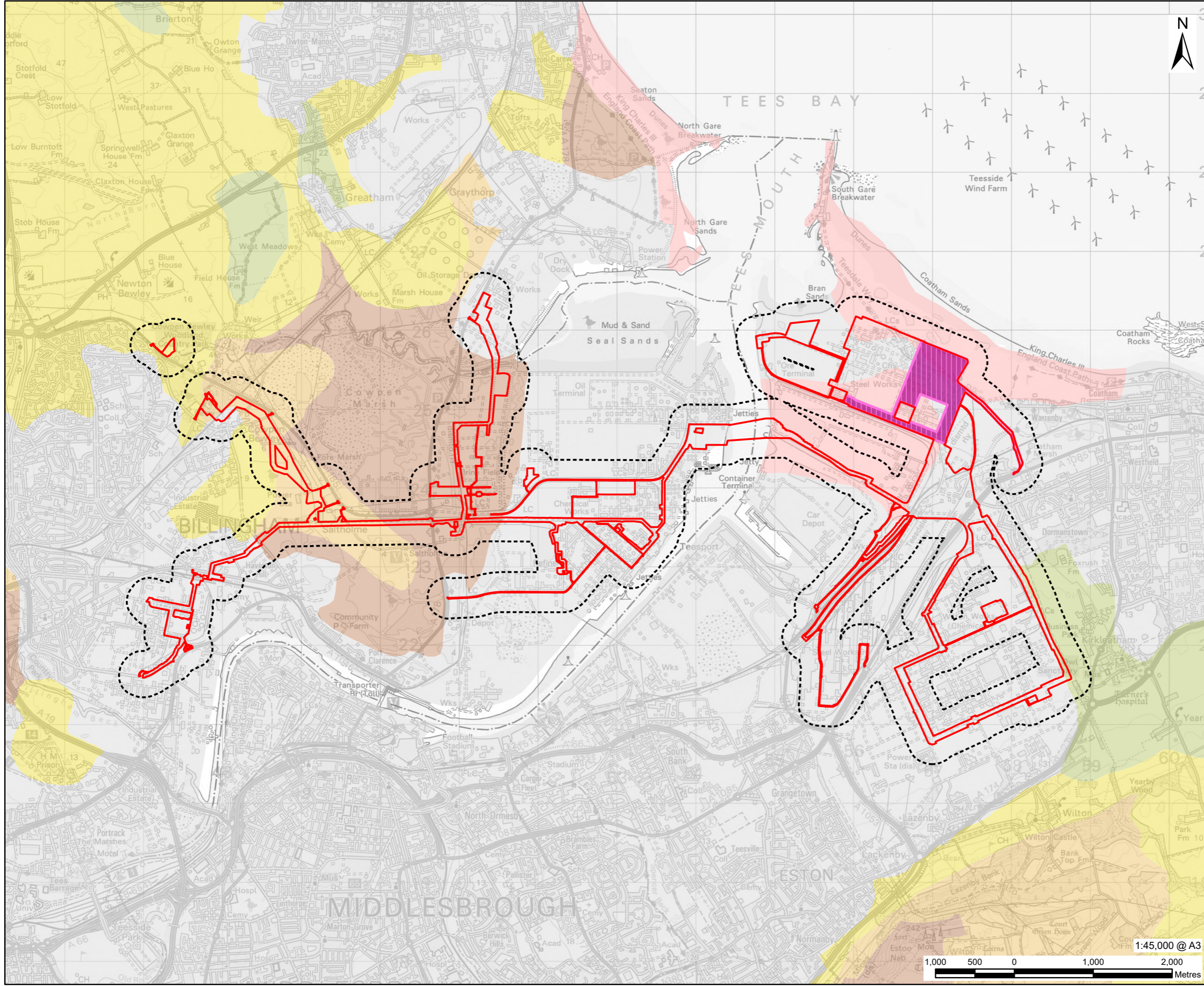
**PROJECT NUMBER**  
60689030

**FIGURE TITLE**  
Agricultural Land Classification -  
Natural Gas Connection Works

**FIGURE NUMBER**  
Figure 10-19c



This drawing has been prepared for the use of AECOM's client. It may not be used, modified, reproduced or relied upon by third parties, except as agreed by AECOM or as required by law. AECOM accepts no responsibility, and denies any liability whatsoever, to any party that uses or relies on this drawing without AECOM's express written consent. Do not scale this document. All measurements must be obtained from the stated dimensions.



# AECOM

**PROJECT**  
H2Teesside DCO

**APPLICANT**  
H2 Teesside Limited

**CONSULTANT**  
AECOM Limited  
100 Embankment,  
Cathedral Approach,  
Manchester, M3 7FB  
www.aecom.com

- LEGEND**
- Proposed Development Site
  - Proposed Development Site - 250 m Buffer
  - Water Supply Connection Works**
  - Water Supply Connection Works
  - Wastewater Disposal Works
  - Agricultural Land Classification Grade**
  - Grade 2
  - Grade 3
  - Grade 4
  - Grade 5
  - Non Agricultural
  - Urban

**NOTES**


- 1: Reproduced from Ordnance Survey digital map data © Crown copyright 2024. All rights reserved. Licence number 0100031673.
- 2: © Natural England copyright. Contains Ordnance Survey data © Crown copyright and database right 2023.

**ISSUE PURPOSE**  
Environmental Statement

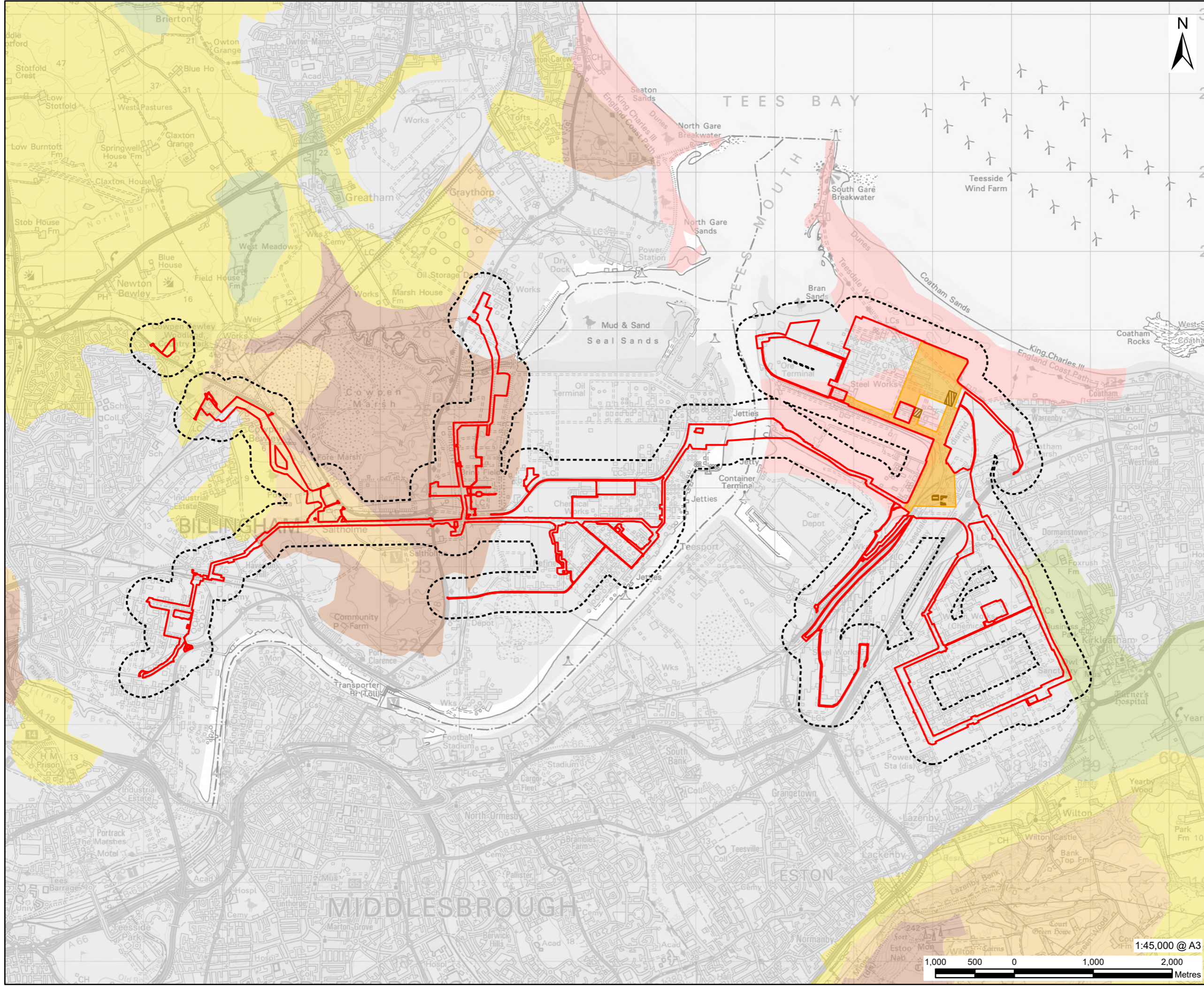
**PROJECT NUMBER**  
60689030

**FIGURE TITLE**  
Agricultural Land Classification - Water and Wastewater Connection Works

**FIGURE NUMBER**  
Figure 10-19d



This drawing has been prepared for the use of AECOM's client. It may not be used, modified, reproduced or relied upon by third parties, except as agreed by AECOM or as required by law. AECOM accepts no responsibility, and denies any liability whatsoever, to any party that uses or relies on this drawing without AECOM's express written consent. Do not scale this document. All measurements must be obtained from the stated dimensions.



# AECOM

**PROJECT**  
H2Teesside DCO

**APPLICANT**  
H2 Teesside Limited

**CONSULTANT**  
AECOM Limited  
100 Embankment,  
Cathedral Approach,  
Manchester, M3 7FB  
www.aecom.com

- LEGEND**
- Proposed Development Site
  - Proposed Development Site - 250 m Buffer
  - Electrical Connection Works**
  - Above Ground Installation
  - Connecting Work No. 3A to Pellet-Sinter Substation
  - Above Ground Installation Connecting Work No. 3A to Tod Point Substation
  - Above Ground Installation Connecting Work No. 3A to a New Substation
  - Agricultural Land Classification Grade**
  - Grade 2
  - Grade 3
  - Grade 4
  - Grade 5
  - Non Agricultural
  - Urban

- NOTES**
- 1: Reproduced from Ordnance Survey digital map data © Crown copyright 2024. All rights reserved. Licence number 0100031673.
  - 2: © Natural England copyright. Contains Ordnance Survey data © Crown copyright and database right 2023.

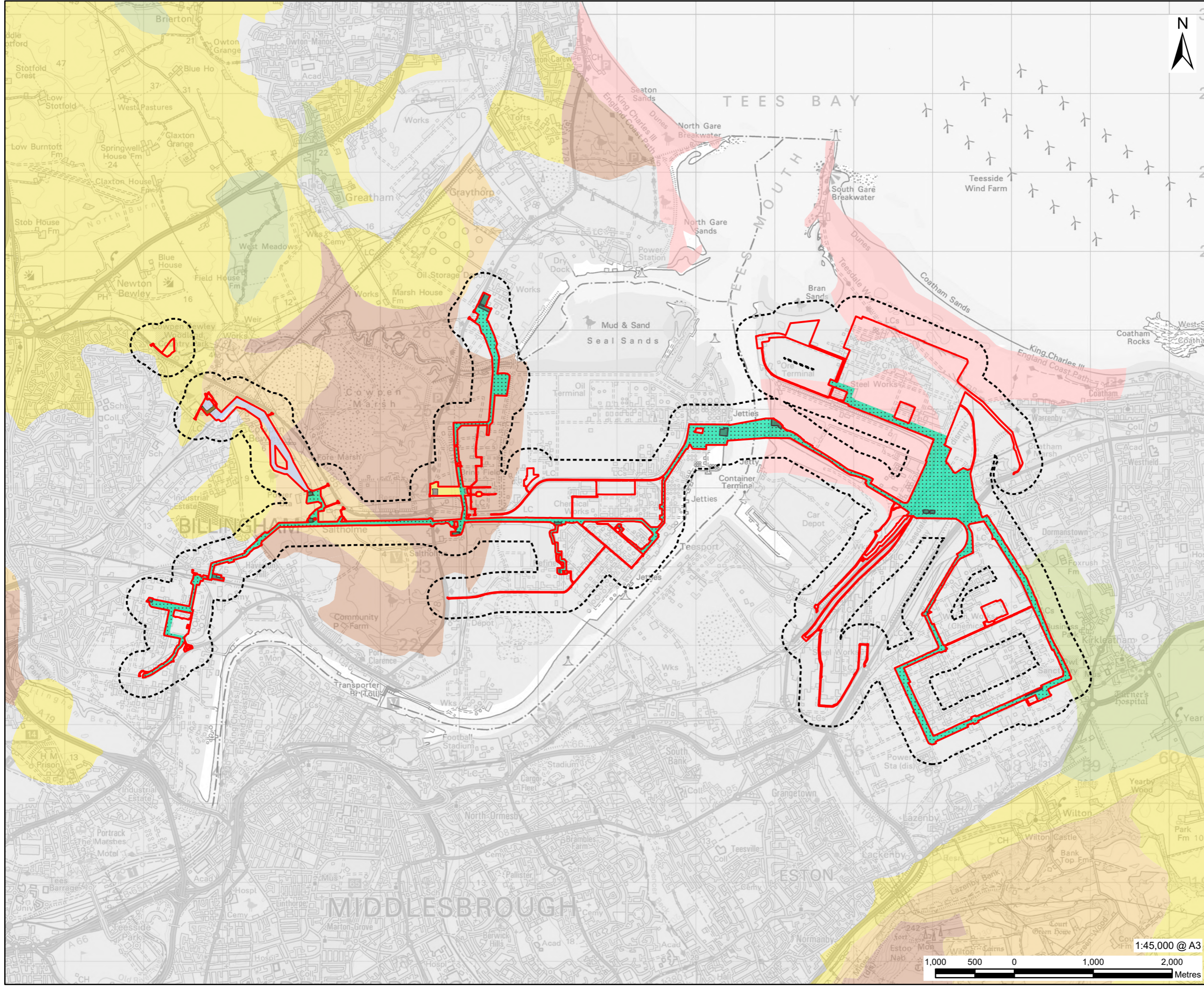
**ISSUE PURPOSE**  
Environmental Statement

**PROJECT NUMBER**  
60689030

**FIGURE TITLE**  
Agricultural Land Classification -  
Electrical Connection Works

**FIGURE NUMBER**  
Figure 10-19e

This drawing has been prepared for the use of AECOM's client. It may not be used, modified, reproduced or relied upon by third parties, except as agreed by AECOM or as required by law. AECOM accepts no responsibility, and denies any liability whatsoever, to any party that uses or relies on this drawing without AECOM's express written consent. Do not scale this document. All measurements must be obtained from the stated dimensions.



# AECOM

**PROJECT**  
H2 Teesside DCO

**APPLICANT**  
H2 Teesside Limited

**CONSULTANT**  
AECOM Limited  
100 Embankment,  
Cathedral Approach,  
Manchester, M3 7FB  
www.aecom.com

- LEGEND**
- Proposed Development Site
  - Proposed Development Site - 250 m Buffer
  - Hydrogen Distribution Network**
  - Overground and Underground Pipelines
  - Overground and Underground Pipelines to connect to Work No. 6B.2
  - Overground and Underground Pipelines to connect to Work No. 6B.3
  - Above Ground Installations
  - Above Ground Installation at Cowpen Bewley
  - Above Ground Installation at Saltholme Brinefields
  - Agricultural Land Classification Grade**
  - Grade 2
  - Grade 3
  - Grade 4
  - Grade 5
  - Non Agricultural
  - Urban

- NOTES**
- 1: Reproduced from Ordnance Survey digital map data © Crown copyright 2024. All rights reserved. Licence number 0100031673.
  - 2: © Natural England copyright. Contains Ordnance Survey data © Crown copyright and database right 2023.

**ISSUE PURPOSE**  
Environmental Statement

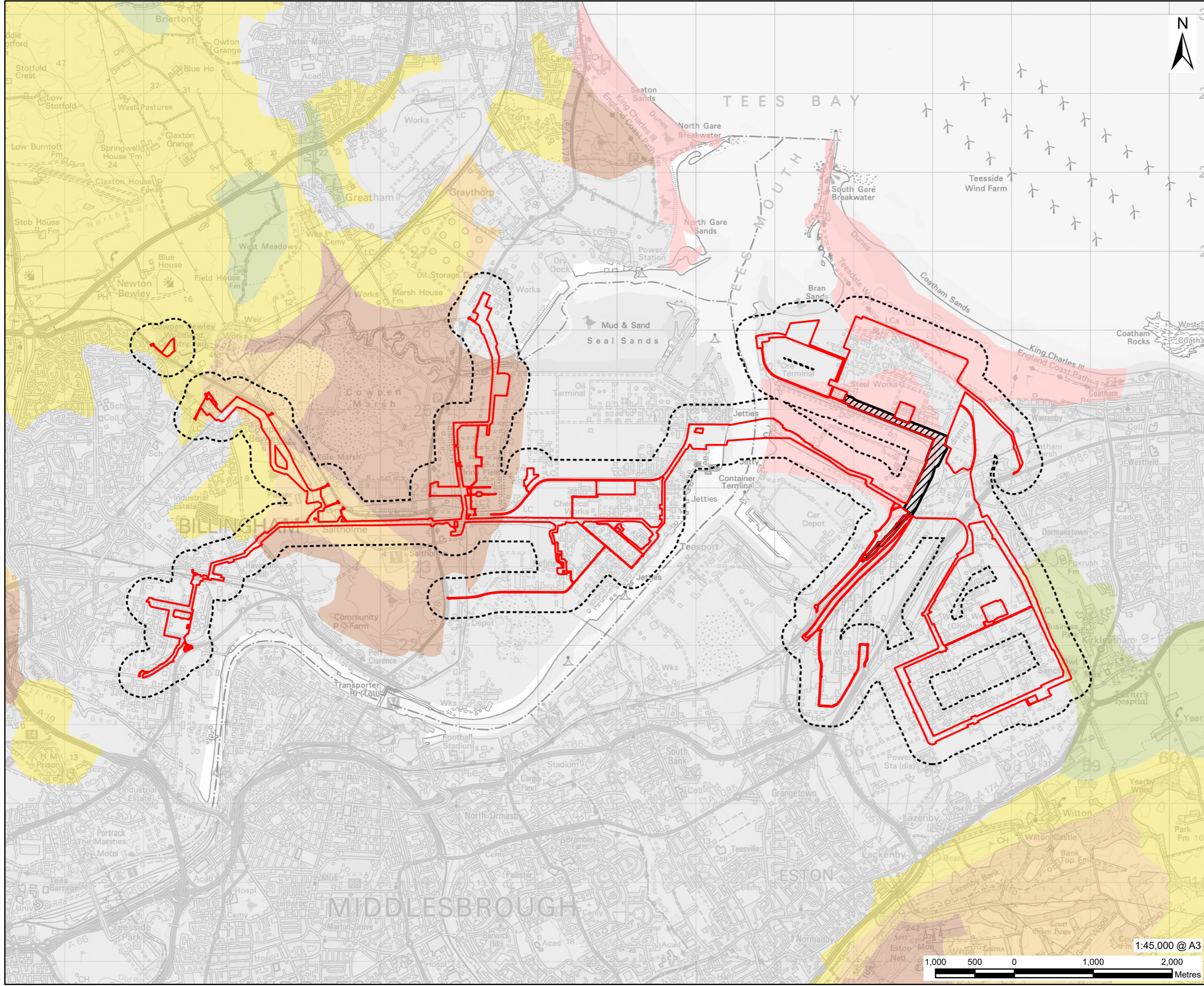
**PROJECT NUMBER**  
60689030

**FIGURE TITLE**  
Agricultural Land Classification -  
Hydrogen Distribution Network

**FIGURE NUMBER**  
Figure 10-19f



This drawing has been prepared for the use of AECOM's client. It may not be used, modified, reproduced or relied upon by third parties, except as agreed by AECOM or as required by law. AECOM accepts no responsibility, and denies any liability whatsoever, to any party that uses or relies on this drawing without AECOM's express written consent. Do not scale this document. All measurements must be obtained from the stated dimensions.



# AECOM

**PROJECT**  
H2Teesside DCO

**APPLICANT**  
H2 Teesside Limited

**CONSULTANT**  
AECOM Limited  
100 Embankment,  
Cathedral Approach,  
Manchester, M3 7FB  
www.aecom.com

- LEGEND**
- Proposed Development Site
  - Proposed Development Site - 250m Buffer
  - Oxygen and Nitrogen Gas Connections
- Agricultural Land Classification Grade**
- Grade 2
  - Grade 3
  - Grade 4
  - Grade 5
  - Non Agricultural
  - Urban

- NOTES**
- 1: Reproduced from Ordnance Survey digital map data © Crown copyright 2024. All rights reserved. Licence number 0100031673.
  - 2: © Natural England copyright. Contains Ordnance Survey data © Crown copyright and database right 2023.

**ISSUE PURPOSE**  
Environmental Statement

**PROJECT NUMBER**  
60689030

**FIGURE TITLE**  
Agricultural Land Classification -  
Oxygen and Nitrogen Gas Connections

**FIGURE NUMBER**  
Figure 10-19g



This drawing has been prepared for the use of AECOM's client. It may not be used, modified, reproduced or relied upon by third parties, except as agreed by AECOM or as required by law. AECOM accepts no responsibility, and denies any liability whatsoever, to any party that uses or relies on this drawing without AECOM's express written consent. Do not scale this document. All measurements must be obtained from the stated dimensions.